S ALHAMBRA CIR DESIGN – BIKE LANE

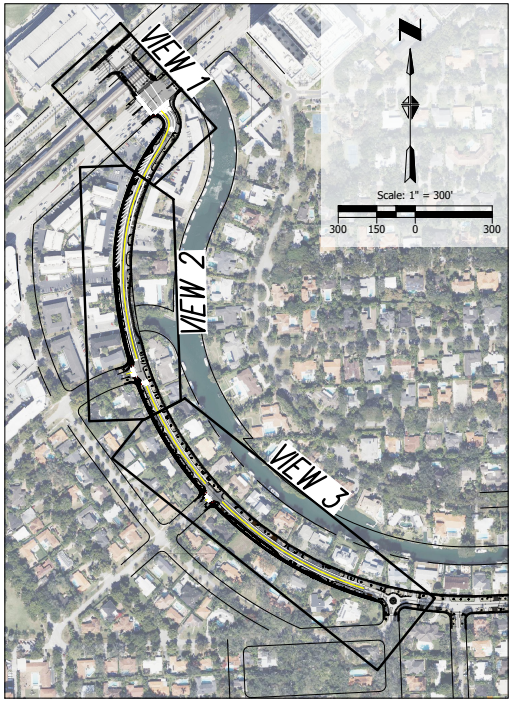
VIEW 1
VIEW 2
VIEW 3
Scale: 1" = 300'
300
150
0
300

REFERENCE MAP – S ALHAMBRA CIR

DEPARTMENT OF PUBLIC WORKS
DIVISION OF ENGINEERING

KITTELSON & ASSOCIATES

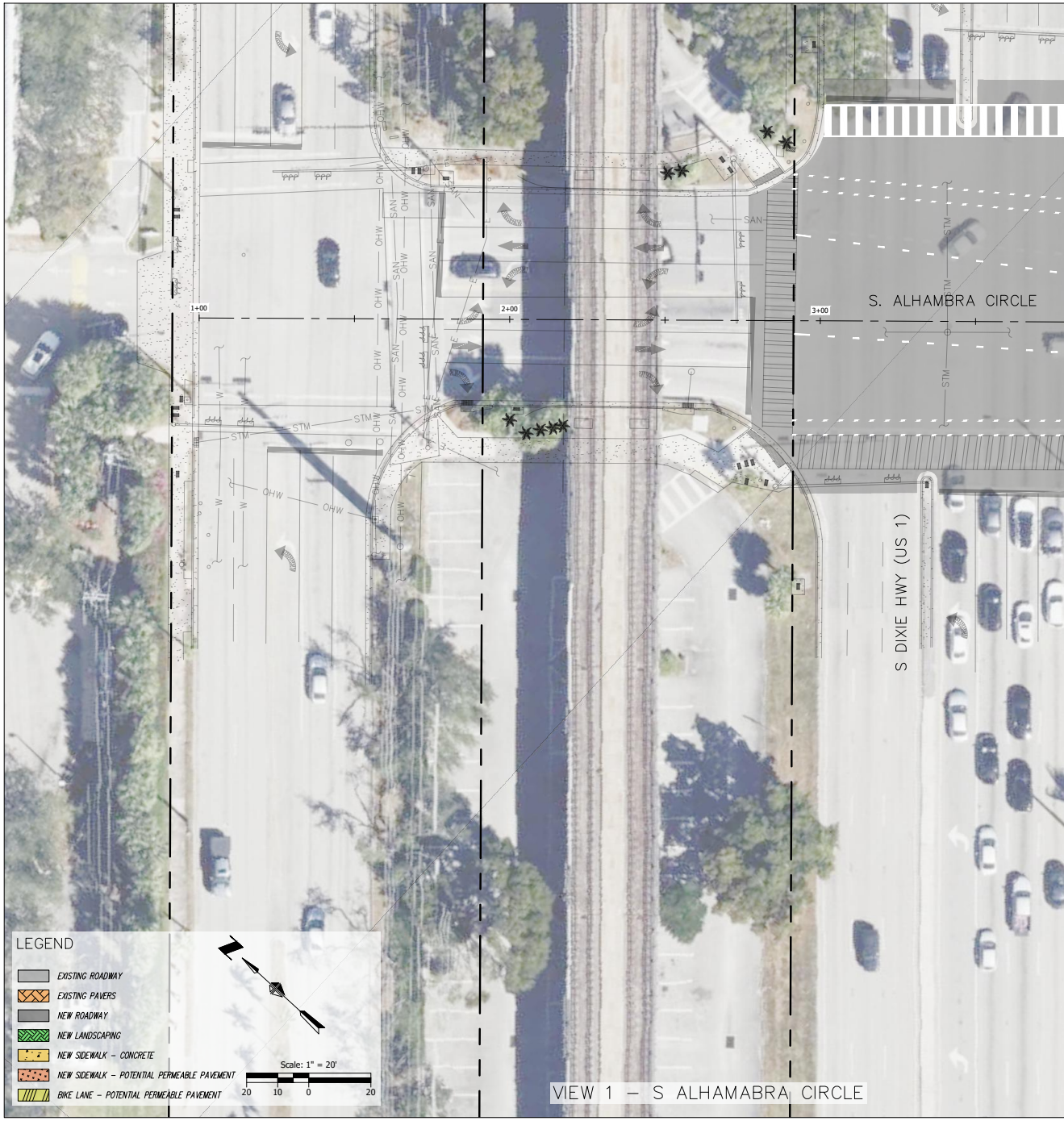
S. ALHAMBRA CIRCLE
S DIXIE HWY (US 1)
1+00
2+00
3+00
OHW
SAN
STM
W
Scale: 1" = 20'
20
10
0
20

LEGEND

▨	*EXISTING ROADWAY*
▨	*EXISTING PAVERS*
▨	*NEW ROADWAY*
🟩	*NEW LANDSCAPING*
🟨	*NEW SIDEWALK – CONCRETE*
▨	*NEW SIDEWALK – POTENTIAL PERMEABLE PAVEMENT*
▨	*BIKE LANE – POTENTIAL PERMEABLE PAVEMENT*

VIEW 1 – S ALHAMABRA CIRCLE

H:\20\20826 - FL - Coral Gables Planning & Engineering Svs\010 - S Alhamra Cir Bike Lane Concept Design\design_CD\CD-RollPlot-20826.dwg   Jun 01, 2022 - 12:13pm - jspivey   Layout Tab: Opt2

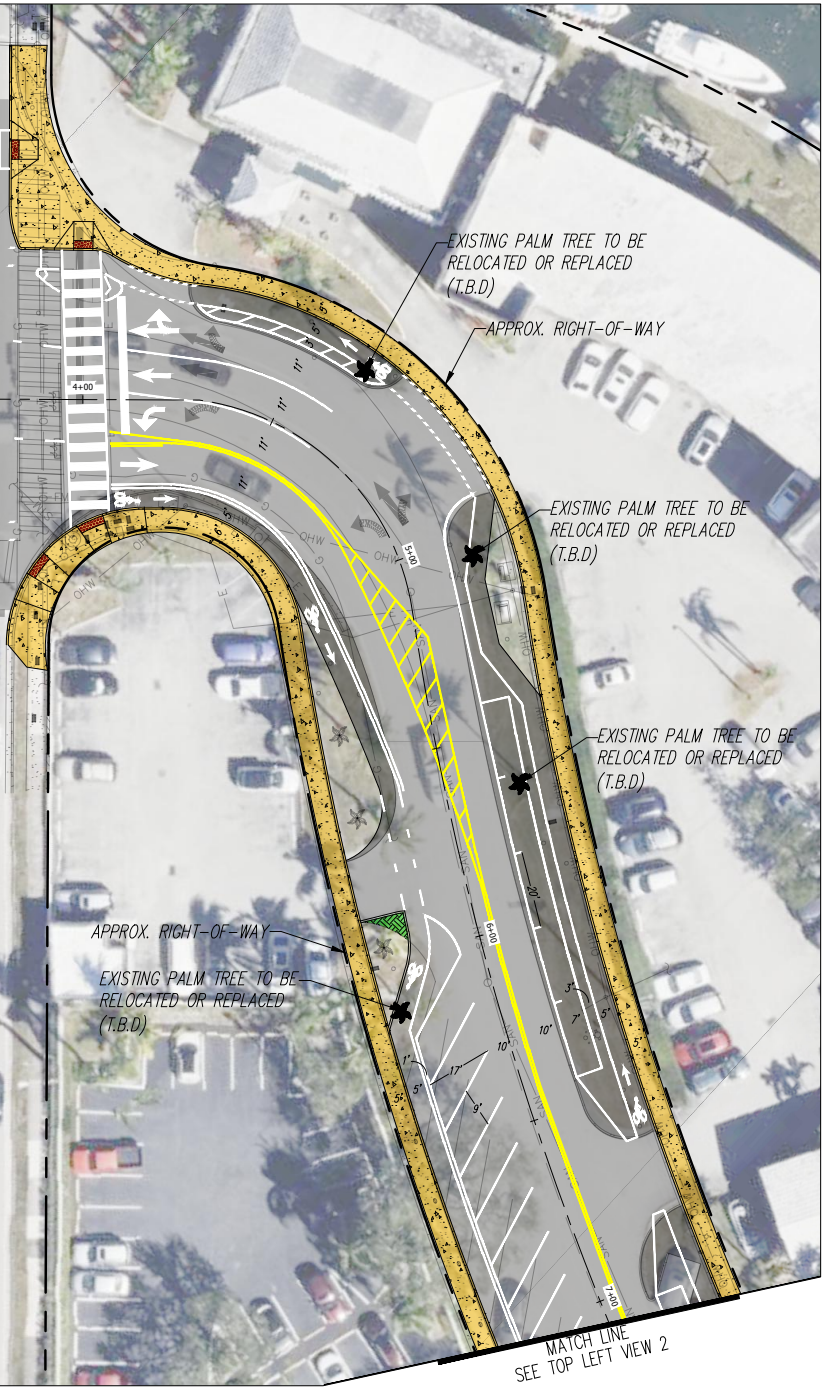
EXISTING PALM TREE TO BE RELOCATED OR REPLACED (T.B.D)
APPROX. RIGHT-OF-WAY
EXISTING PALM TREE TO BE RELOCATED OR REPLACED (T.B.D)
EXISTING PALM TREE TO BE RELOCATED OR REPLACED (T.B.D)
APPROX. RIGHT-OF-WAY
EXISTING PALM TREE TO BE RELOCATED OR REPLACED (T.B.D)
4+00
5+00
6+00
7+00
20'
3'
7'
5'
10'
10'
1'
17'
5'
9'
5'
MATCH LINE
SEE TOP LEFT VIEW 2

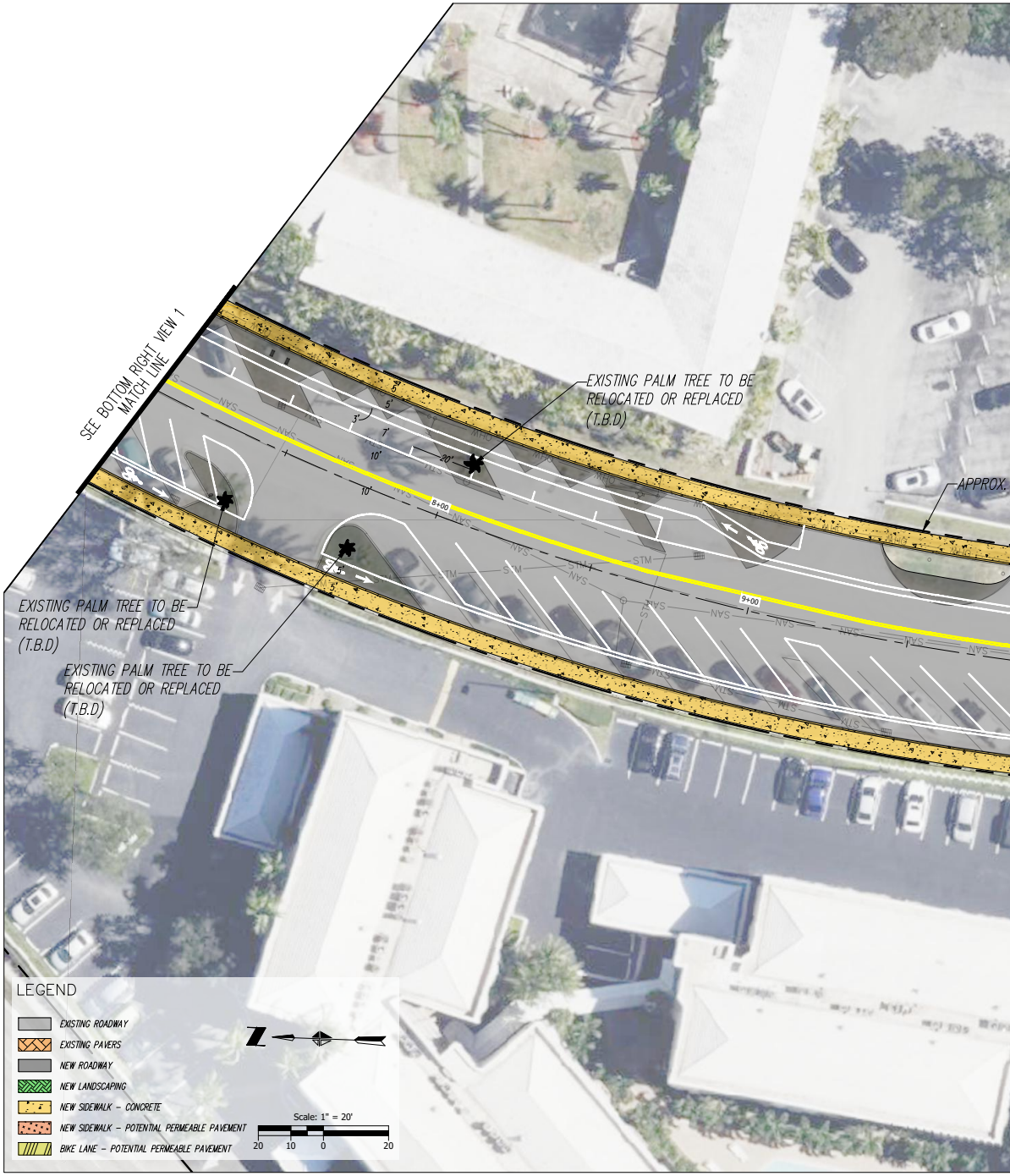
SEE BOTTOM RIGHT VIEW 1
MATCH LINE
EXISTING PALM TREE TO BE RELOCATED OR REPLACED (T.B.D)
APPROX.
EXISTING PALM TREE TO BE RELOCATED OR REPLACED (T.B.D)
EXISTING PALM TREE TO BE RELOCATED OR REPLACED (T.B.D)
8+00
9+00
5'
3'
5'
7'
10'
20'
10'
5'
5'
Scale: 1" = 20'
20
10
0
20

LEGEND

- EXISTING ROADWAY
- EXISTING PAVERS
- NEW ROADWAY
- NEW LANDSCAPING
- NEW SIDEWALK – CONCRETE
- NEW SIDEWALK – POTENTIAL PERMEABLE PAVEMENT
- BIKE LANE – POTENTIAL PERMEABLE PAVEMENT

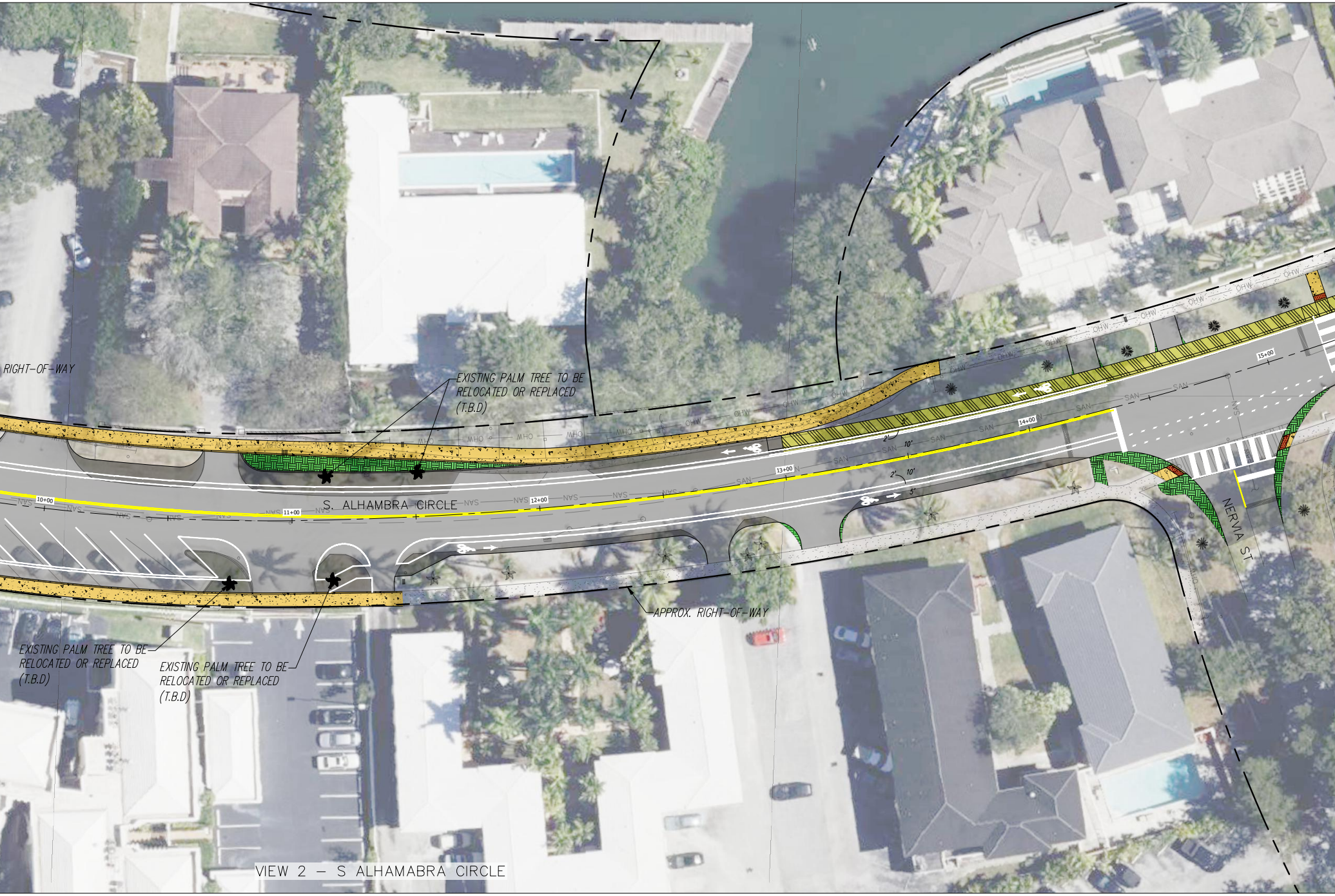
RIGHT-OF-WAY
EXISTING PALM TREE TO BE RELOCATED OR REPLACED (T.B.D)
S. ALHAMBRA CIRCLE
10+00
11+00
12+00
13+00
14+00
15+00
SAN
OHW
2'
10'
5'
NERVIA ST
APPROX. RIGHT-OF-WAY
EXISTING PALM TREE TO BE RELOCATED OR REPLACED (T.B.D)
EXISTING PALM TREE TO BE RELOCATED OR REPLACED (T.B.D)

VIEW 2 – S ALHAMABRA CIRCLE

SOUTH ALHAMBRA CIRCLE IMPROVEMEN

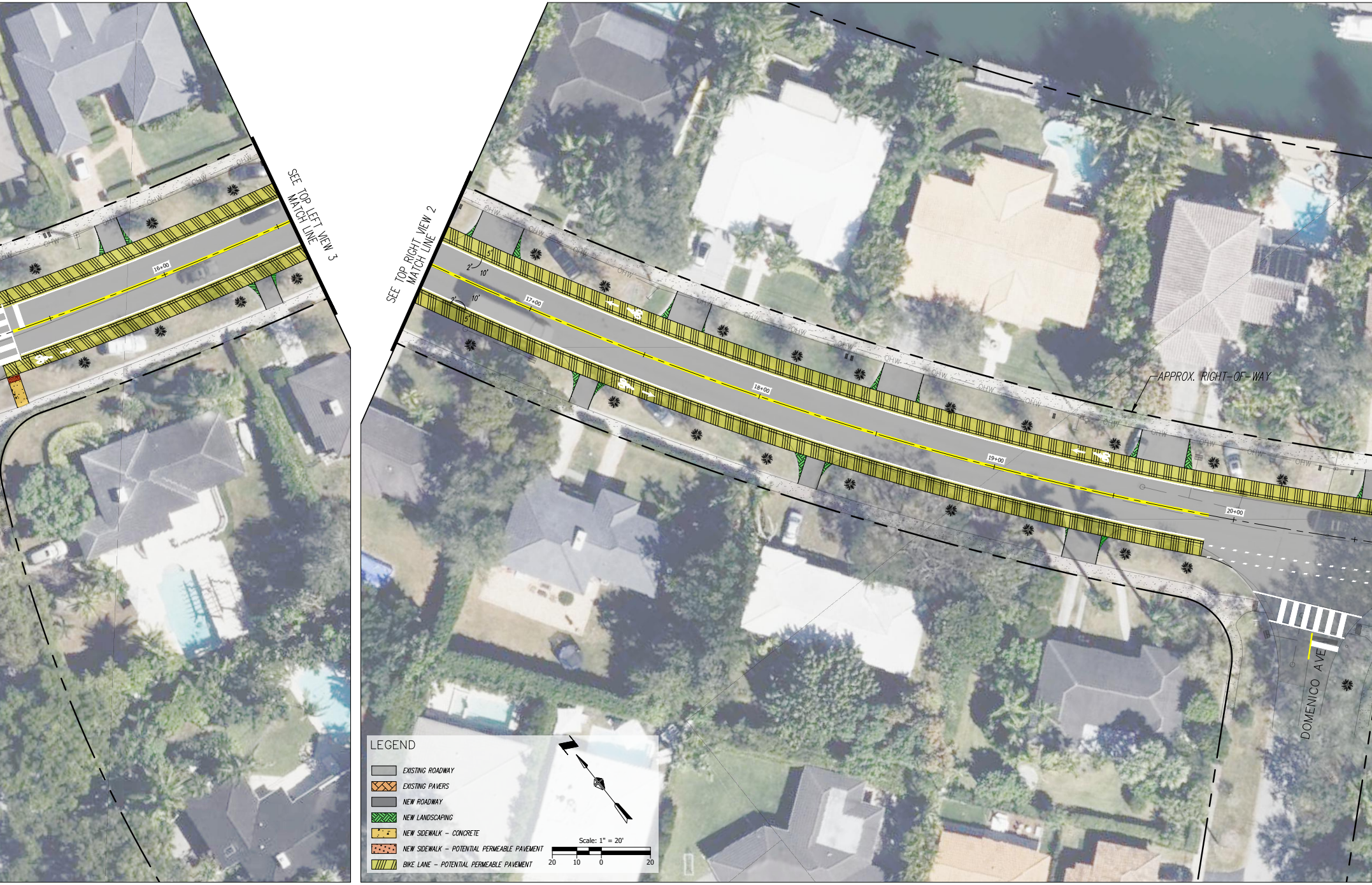
SEE TOP LEFT VIEW 3
MATCH LINE
SEE TOP RIGHT VIEW 2
MATCH LINE
OHW
16+00
17+00
18+00
19+00
20+00
2'
10'
5'
APPROX. RIGHT-OF-WAY
DOMENICO AVE
LEGEND
EXISTING ROADWAY
EXISTING PAVERS
NEW ROADWAY
NEW LANDSCAPING
NEW SIDEWALK – CONCRETE
NEW SIDEWALK – POTENTIAL PERMEABLE PAVEMENT
BIKE LANE – POTENTIAL PERMEABLE PAVEMENT
Scale: 1" = 20'
20
10
0
20

TS — OPTION 2 — BIKE LANES

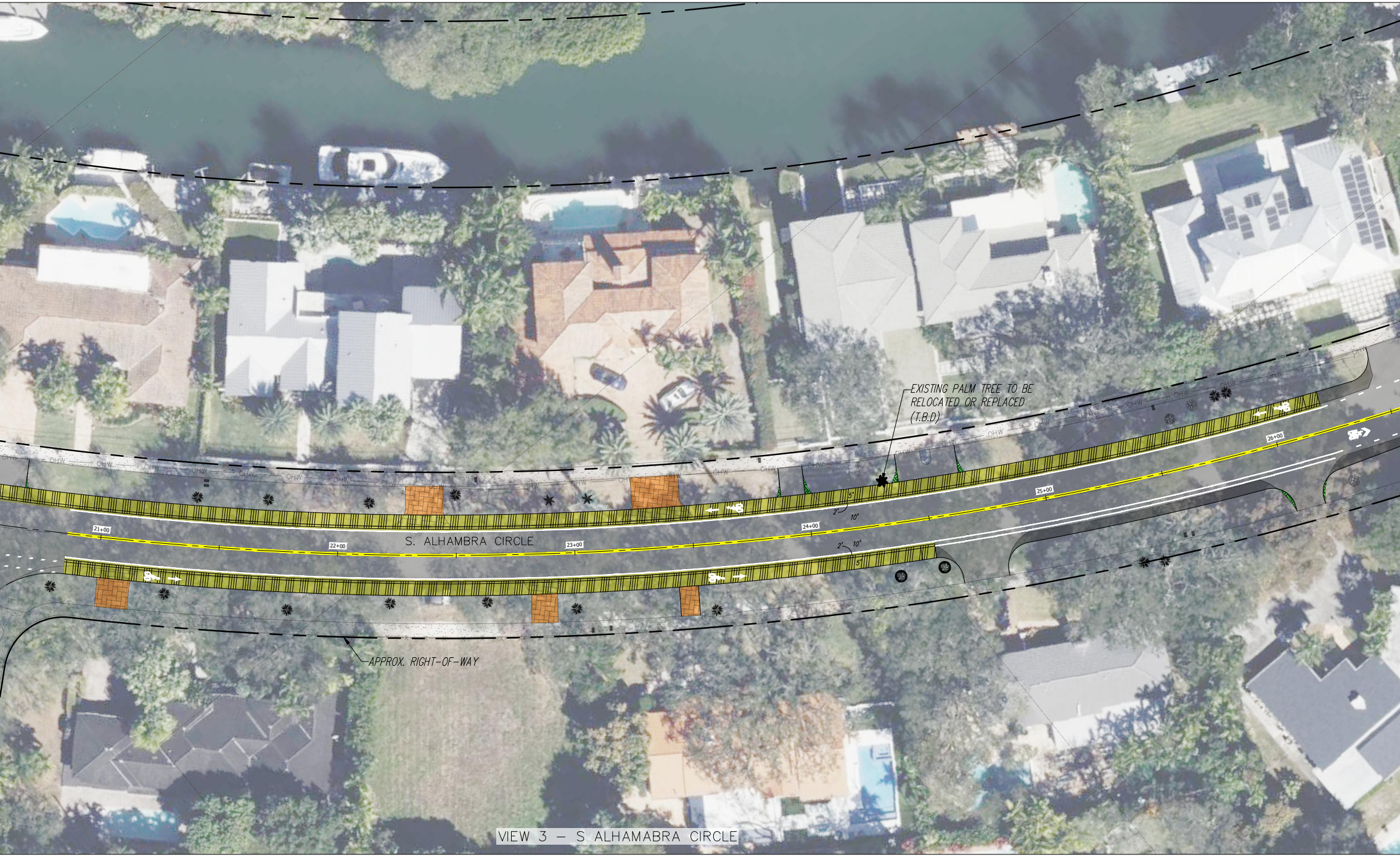
EXISTING PALM TREE TO BE
RELOCATED OR REPLACED
(T.B.D)
OHW
S. ALHAMBRA CIRCLE
21+00
22+00
23+00
24+00
25+00
26+00
2'
5'
10'
APPROX. RIGHT-OF-WAY

VIEW 3 – S ALHAMABRA CIRCLE


OHW
27+00
28+00
29+00
TRIONFO ST